




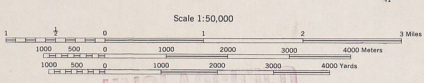
GLOSSARY

41	dry ridge
42	shaly ridge
43	shaly dike
44	shaly cliff
45	shaly slope
46	shaly stream
47	shaly hill
48	shaly bank
49	shaly point
50	shaly beach
51	shaly shore
52	shaly coast
53	shaly head
54	shaly neck
55	shaly tail
56	shaly base
57	shaly top
58	shaly bottom
59	shaly side
60	shaly end
61	shaly part
62	shaly piece
63	shaly bit
64	shaly bit (small black)
65	shaly bit (small black)
66	shaly bit (small black)
67	shaly bit (small black)
68	shaly bit (small black)
69	shaly bit (small black)
70	shaly bit (small black)
71	shaly bit (small black)
72	shaly bit (small black)
73	shaly bit (small black)
74	shaly bit (small black)
75	shaly bit (small black)
76	shaly bit (small black)



AMS C762  
AMS I, 1950

Prepared by the Army Map Service (AM), Corps of Engineers, U. S. Army, Washington, D. C. Compiled in 1949 by photogrammetric (aerial) methods by reference to Iceland, 1:100,000. Geodetic Institut 80, 90 and 81, 1945 and from recent intelligence data. Aerial photography Aug. and Oct., 1945; Sept., 1946. Partial road reconnaissance by U. S. Army, 1943. Map not field checked. Names are taken directly from the Icelandic sheets, except that in has been used for S, D, I, for P, J and for W, A, C.



RESTRICTED

SECURITY INFORMATION

LEGEND

Road	Half road	Rail-up area
Half road with weather	Half road with weather	Church
Half road with weather	Half road with weather	School
Half road with weather	Half road with weather	Localized object
Half road with weather	Half road with weather	Deserted farm, small ruins; sheepfold
Half road with weather	Half road with weather	CMZ
Half road with weather	Half road with weather	Rustler Colony
Half road with weather	Half road with weather	Quail, rocky ground and patches
Half road with weather	Half road with weather	Depth curves in bathymetry
Half road with weather	Half road with weather	Sandings in bathymetry
Half road with weather	Half road with weather	Sinks rocks; Forsaken flats
Half road with weather	Half road with weather	Rocks pass at low tide
Half road with weather	Half road with weather	Reef, line of danger line
Half road with weather	Half road with weather	Submerged reef
Half road with weather	Half road with weather	What, pier; Sewal
Half road with weather	Half road with weather	Swamp; Falls; Rapids
Half road with weather	Half road with weather	No wood or brushed appear on this sheet

CONTOUR INTERVAL 20 METERS  
VERTICAL DATUM IS BASED ON MEAN SEA LEVEL

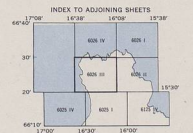
TRANSVERSE MERCATOR PROJECTION  
HORIZONTAL DATUM IS BASED ON THE ASTRONOMICAL STATION OF REYKJAVIK  
15° 28' 00" WEST OF GREENWICH LONGITUDE

BLACK NUMBERED LINES INDICATE THE 1,000 METER UNIVERSAL TRANSVERSE MERCATOR LINES ZONE 18, INTERNATIONAL PROJECTION  
BROWN NUMBERED TICKS INDICATE THE METERS INDICATE THE LAST THREE DIGITS OF THE GRID NUMBER ARE OMITTED

APPROXIMATE MEAN DECLINATION 1950  
1° 00' 00" W  
1° 00' 00" W

USE THE SMALLER FIGURE OF ANY  
GRID NUMBER FOR THE GRID NUMBER  
IF BOTH ARE THE SAME, USE THE  
LARGER FIGURE OF THE GRID NUMBER  
FOR THE GRID NUMBER

USE THE SMALLER FIGURE OF ANY  
GRID NUMBER FOR THE GRID NUMBER  
IF BOTH ARE THE SAME, USE THE  
LARGER FIGURE OF THE GRID NUMBER  
FOR THE GRID NUMBER



LEIRHÖFN, ICELAND  
NORÐUR-ÞINGEYRARSLA  
PRESTHÓLA (HREPPUR)  
N6620 V1608/10x30