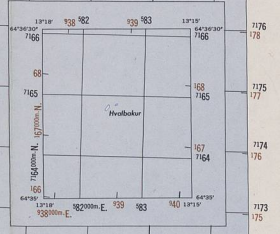
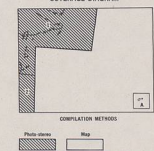
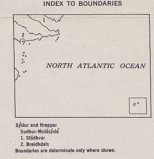



GLOSSARY

line	line stream
island	island
lake	lake
marsh	marsh
road	road
valley	valley
glacier	glacier
mountain	mountain
point	point
ridge	ridge
slope	slope
stream	stream
valley	valley
water	water
well	well
wind	wind
wood	wood
zoo	zoo

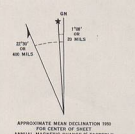


ARMY MAP SERVICE, COMPTON ENGINEERING CO., 1962

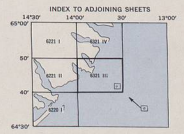


RESTRICTED  
UNCLASSIFIED  
SECURITY INFORMATION

TRANSVERSE MERCATOR PROJECTION  
HORIZONTAL DATUM IS BASED ON THE ASTRONOMICAL STATION OF REYKJAVIK.  
VERTICAL DATUM IS MEAN SEA LEVEL.



GRID ZONE DESIGNATION 29W	TO GIVE A STANDARD REFERENCE OF GRID SHEET TO HAREST 100 METERS
ES	GRID COORDINATE DESIGNATION
	GRID COORDINATE DESIGNATION
	GRID COORDINATE DESIGNATION
	GRID COORDINATE DESIGNATION



LEGEND

Hard surface, all weather road	Blue roof
Hard surface, all weather road, less than 100 meters	Church, School
Hard surface, all weather road, less than 50 meters	Located object
Gravel surface, gravel	Dissected farm, small ruins; Dike
Loam surface, all weather	Dike
Loam surface, all weather, or dirt road	Ravine; Crevice
Track or trail	Gravel, rocky ground and pebbles
ROADS	Slope
High levee or dike	Spring in hollow
Horizontal control point	Shocks rocks; Fossiliferous flint
Spot elevation in meters	Rocky wash at the side
Permanent lava flows	Reef; Level of danger line
Glacier; Snowfield	Submerged reef
Glacial outwash	Wharf; Pier; Seawall
Mine	Swamp; Lake; Rapids

No words or brushwork appear on this sheet