

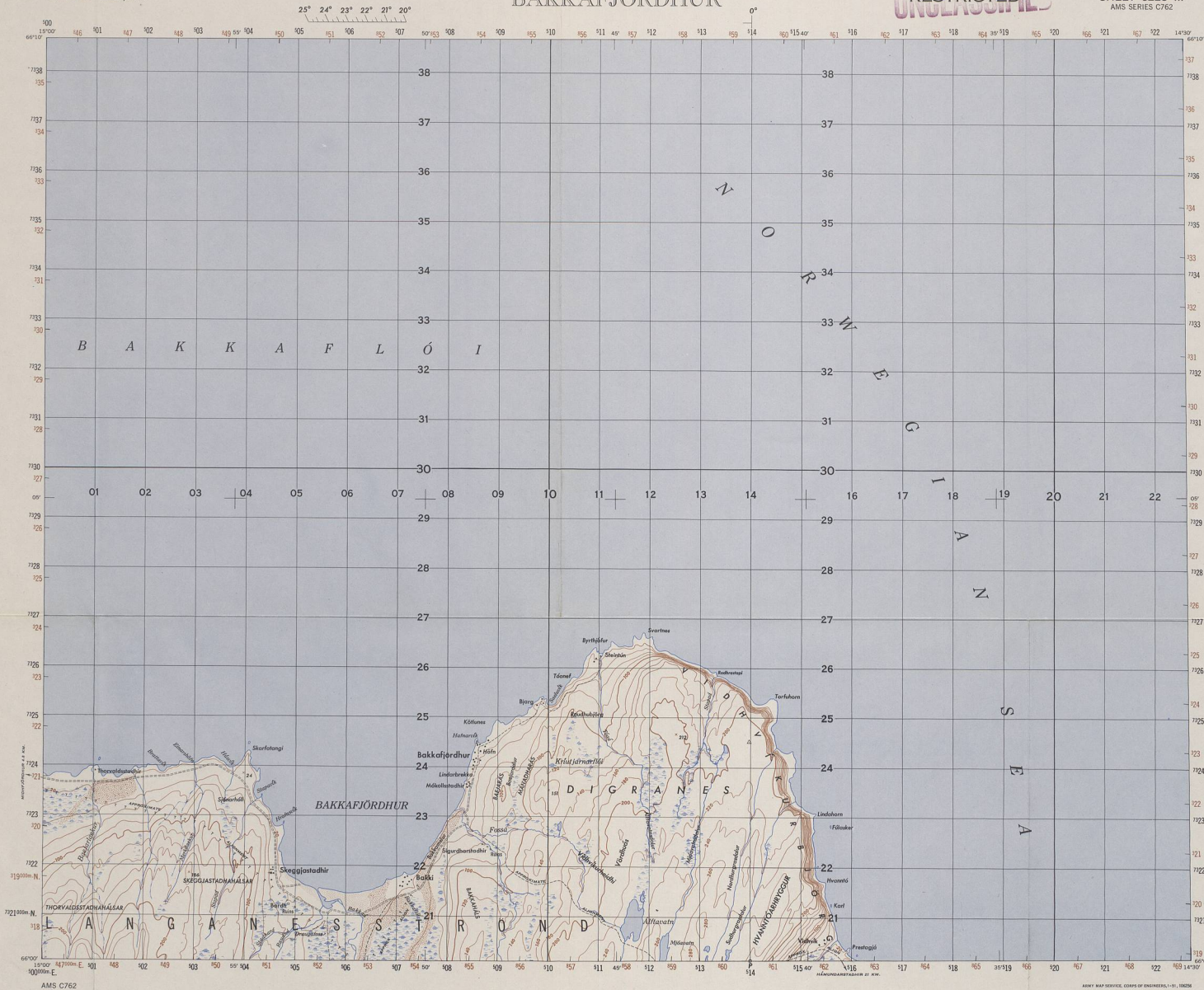
ICELAND 1:50,000

# BAKKAFJÖRDHUR

AMS 1

**RESTRICTED**

SHEET 6225 III  
AMS SERIES C762



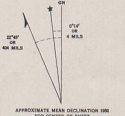
**RESTRICTED**  
CONTOUR INTERVAL 20 METERS  
VERTICAL DATUM IS BASED ON MEAN SEA LEVEL

TRANSVERSE MERCATOR PROJECTION  
HORIZONTAL DATUM IS BASED ON THE ASTRONOMICAL POSITION OF REYKJAVIK,  
23°39'51" WEST OF GREENWICH, 64°39'31" NORTH

**BLACK NUMBERED LINES INDICATE THE 100 METER UNIVERSAL TRANSVERSE  
MEASUREMENT GRID. OTHER OR INTERNATIONAL SPACES**

THE LAST THREE DIGITS OF THE GRID NUMBER ARE OMITTED

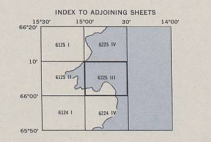
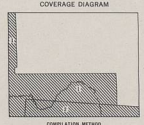
SECURITY INFORMATION



<b>GRID ZONE IDENTIFICATION</b> 6225 III EU 900	TO GIVE A STANDARD REFERENCE ON THIS SHEET TO NEAREST 100 METERS SAMPLE POINT SQUARE IDENTIFY 94 21
	TO GIVE A STANDARD REFERENCE ON THIS SHEET TO NEAREST 100 METERS SAMPLE POINT SQUARE IDENTIFY 94 21

**GLOSSARY**

fl.	river, stream
fr.	rocky ridge
gngl.	gravel, sandstone, tuff
gr.	grass, density
grv.	gravelly ridge
h.	hay stack
h.l.	low marsh, ledge
h.s.	waterfall
hl.	stone, volcanic origin (H)
hl.h.	low (H), connecting ridge (H)
hl.s.	low (H)
h.t.	stone, bare, exposed
h.t.s.	barren peak
h.t.v.	hill, block
h.v.	hill, peak, point
h.v.p.	sharp peak, point
h.v.r.	level parish
h.v.r.	ridge
h.v.r.	brook, rivulet
h.v.r.	crack, hole
h.v.r.	gravelly flat or plain, open grass
h.v.r.	promontory, peak
h.v.r.	peak, open
h.v.r.	level, reef, steep
h.v.r.	plate, level
h.v.r.	ridge, steep
h.v.r.	mount, sharp, bank
h.v.r.	presence or distant
h.v.r.	high, peak
h.v.r.	stone, bay, creek



**BAKKAFJÖRDHUR, ICELAND**  
NORÐHUR MÚLASÝSLA  
SKEGGJASTADHRA (HREPPUR)  
N6600 W1430 I0430

**LEGEND**

<b>ROADS</b>	Hard surface, all weather road.	Built-up area
Soft surface, all weather road.	None that has been built.	
High surface, all weather road.	Church; School	
Low surface, all weather road.	Location of object	
Low surface, gravel.	Discarded farm, small ruins; Sheepfold	
Low surface, gravel.	Discard	
Low surface, gravel.	River, brook	
Track or trail	Grass, rocky ground and patches	
<b>BOUNDARIES</b>	Depth curves in fathoms	
Spice	Soundings in fathoms	
Propaganda	Sunken rocks; Foresters huts	
Horizontal control point	Rocks wash at low tide	
Spot elevation in meters	Reef; Limit of danger line	
Prominent area lines	Submerged reef	
Shore: Sandfield	Wharf, pier; Sewer	
Shore: Rockfield	Swamp; Falls; Rapids	
Shore: Mudflat	Swamp; Falls; Rapids	

No woods or brushwood appear on this sheet

USING THIS MAP FOR ANY OTHER PURPOSE THAN THAT FOR WHICH IT WAS DESIGNED IS UNLAWFUL. NO WARRANTIES ARE MADE BY THE GOVERNMENT OF ICELAND.

Prepared by the Army Map Service (AMS), Corps of Engineers, U. S. Army, Washington, D. C. Compiled in 1949 by photogrammetric (multi-angle) methods by reference to Iceland, 1:100,000, Geostatis (Iceland), 1:100,000, and from recent intelligence data. Aerial photography Aug. and Oct. 1945; Sept. 1946. Partial road reconnaissance by U. S. Army, 1942. Map not field checked. Names are taken directly from the Icelandic sheets, except that dh has been used for G, O, S, R, J, and so on for A, C.