


GLOSSARY

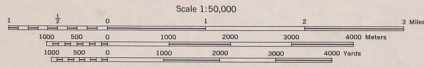
| | |
|-----------------------------|-----------------------------|
| Stream | Stream |
| Edges, ridges | Edges, ridges |
| Water courses | Water courses |
| Rock, connecting ridge | Rock, connecting ridge |
| Break, creek | Break, creek |
| Metamorphosis of a mountain | Metamorphosis of a mountain |
| Water track(s) | Water track(s) |

INDEX TO BOUNDARIES



A.M.S. C762

Prepared under the direction of the Chief of Engineers by the Army Map Service (AMS), Corps of Engineers, Department of the Army, Washington, D. C. Compiled by 1948 by stereophotogrammetric methods and planimetric methods by reference to Iceland, 1:100,000 Geodetic Institute 92, 93, 102, 103, 104, 105 and from recent intelligence data. Aerial photography used, 1946. Road measurements by U. S. Army 1943. Map not field checked. Names are taken directly from the Icelandic sheets, except that uh has been used for u, d, th for p, y and so for se.



LEGEND

| | | | | | | |
|----------------------|--|--|--|--|--|--------------------------|
| ROADS | Hard surface, all weather road, more than two lanes wide | Hard surface, all weather road, two lanes wide | Hard surface, all weather road, less than two lanes wide | Loose surface, dry weather, or dirt road | Loose surface, dry weather, or dirt road | Track or trail |
| BOUNDARIES | Swamp | Gravel, rocky ground and pebbles | Depth curves in fathoms | Soundings in fathoms | Horizontal control point | Spot elevation in meters |
| PRECIPITATION | Present | Recent | Stagnant | Stagnant | Stagnant | Stagnant |
| MINERAL | Swampy | Fats | Rapids | | | |

No woods or brushwood appear on this sheet

CONTOUR INTERVAL 20 METERS WITH AUXILIARY CONTOURS AT 10 METER INTERVALS
VERTICAL DATUM IS BASED ON MEAN SEA LEVEL

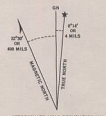
SECURITY INFORMATION

TRANSVERSE MERCATOR PROJECTION
HORIZONTAL DATUM IS BASED ON THE ASTRONOMICAL STATION OF REYKJAVIK, 23°59' 10" WEST OF GREENWICH, 64°52' 00" NORTH

ONE THOUSAND METER UNIVERSAL TRANSVERSE MERCATOR GRID, INTERNATIONAL SPHEROID, ZONE 28

THE LAST THREE DIGITS OF THE GRID NUMBERS ARE OMITTED

USERS NOTING ERRORS OR OMISSIONS ON THIS MAP ARE REQUESTED TO ADVISE THE COMMANDING OFFICER, ARMY MAP SERVICE, WASHINGTON, D. C. MAPS IN THIS SERIES ARE THE PROPERTY OF THE ARMY.



APPROXIMATE MAGNETIC DECLINATION 1948 FOR CENTER OF SHEET
ANNUAL MAGNETIC CHANGE (EASTWARD)

Use diagram and its tabular component values to determine magnetic north line, correct the grid north line, and the north edge of the map with the value of the angle between GRID NORTH and MAGNETIC NORTH, as plotted on the diagram north of the north edge of the map.