


GLOSSARY


hopper	civil parish
hryggur	ridge
þéttur	vicinity, loc. name
sjón	province, district



COMPILED METHODS

Photo-photogrammetry	Map
Vertical: 1:2000, Stereoscopic method.	
Horizontal: ground survey, stadia (air photo)	
1. N. 1945	
2. N. 1945	
3. N. 1945	
4. N. 1945	
5. N. 1945	
6. N. 1945	
7. N. 1945	
8. N. 1945	
9. N. 1945	
10. N. 1945	
11. N. 1945	
12. N. 1945	
13. N. 1945	
14. N. 1945	
15. N. 1945	
16. N. 1945	
17. N. 1945	
18. N. 1945	
19. N. 1945	
20. N. 1945	

Prepared by the Army Map Service (AM), Corps of Engineers, U. S. Army, Washington, D. C. Compiled in 1949 from Icelandic 1:100,000, Geodætisk Institut, No. 1941, 76, 78 and 80, 1945. Aerial photography (unrectified) for planimetric detail. Aerial photography Aug. 1945 and Aug.-Oct. 1946. Map not field checked. Names are taken directly from the Icelandic sheets, except trail data has been used for D, O, U, on for J, P, and for M, K. Boundaries are indeterminate on this sheet.



RESTRICTED
CONTOUR INTERVAL 20 METERS
VERTICAL DATUM IS BASED ON MEAN SEA LEVEL
SECURITY INFORMATION

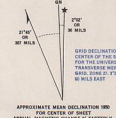
TRANSVERSE MERCATOR PROJECTION
HORIZONTAL DATUM IS BASED ON THE ASTROMONIC STATION OF REYKJAVIK, 173° 17' WEST OF GREENWICH, 64° 10' NORTH

BLACK NUMBERS INDICATE THE 1000 METER UNIVERSAL TRANSVERSE MERCATOR GRID OR INTERVALS, SPACING 1000 METERS.

BLUE NUMBERS INDICATE THE METERS INDICATE THE 100 METERS, INTERVALS TRANSVERSE INDICATE THE 500 METERS, INTERVALS SPACING 500 METERS.

BROWN NUMBERS INDICATE THE METERS INDICATE THE 100 METERS, INTERVALS SPACING 100 METERS.

THE LAST THREE DIGITS OF THE GRID NUMBERS ARE OMITTED



LEGEND

ROADS	Hard surface, all weather road	Build-up area	Church, School
	Hard surface, all weather road, more than two lanes wide		Located object
	Hard surface, all weather road, two lanes wide		Deserted farm, small ruins; Sheepfold
	Lean surface, gravel, all weather road		CLIFF
	Lean surface, dry weather, or dirt road		Ravine, Crevice
	Track or trail		Gravel, rocky ground and boulders
BOUNDARIES	Depth contour in fathoms		Spot elevation in meters
	Horizontal control point		Precinct level lines
	Spot elevation in meters		Gravel; Sandfield
	Precinct level lines		Gravel outwash
	Gravel; Sandfield		Muraine
	Gravel outwash		
	Muraine		

No words or brushed appear on this sheet

INDEX TO ADJOINING SHEETS

64°50' N	5920 I	5921 II	6021 III
40'	5920 IV	5921 V	6021 VI
30'	5920 VII	5921 VIII	6021 IX
64°30' N	5920 X	5921 XI	6021 XII

GRID COORDINATES

64°30' N	19°00' W	19°00' W	19°00' W
64°50' N	19°00' W	19°00' W	19°00' W