
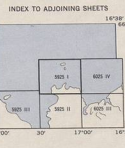
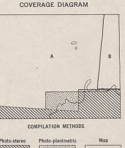
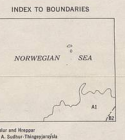


25° 24' 23' 22' 21' 20'




GLOSSARY

f	river, stream
hagr	bank, curve, curvature (shaded)
hryggr	mountain, hill
gfl	shaded hill
hagn	house, building
holl	pond, depression
hollur	road, farm, fur
hollur	pond, stream
hollur	pasture, park
hollur	shaded, dark
hollur	mountain, dairy, shed
hollur	point, bank
hollur	post, point
hollur	side of green hill
hollur	river, bay



Prepared by the Army Map Service (AMS), Corps of Engineers, U. S. Army, Washington, D. C. Compiled in 1949 by photogrammetric (triangulation) and photo-plotting methods by reference to Iceland, 1:100,000. Standardized (sheet No. 71, 1941), No. 81, 1945 and from recent intelligence data. Aerial photography August 1945. Partial road reconnaissance by U. S. Army, 1943. Map not field checked. Names are taken directly from the Icelandic sheets, except that all has been used for 'b', 'l', 'p' and so on for 'a', 'e', 'o'. Boundaries are determined only where shown.



LEGEND

Heard surface, all weather road	---	Bank up area
Heard surface, all weather road, near black top	---	Church, school
Heard surface, all weather road, near black top with	---	Leached island
Heard surface, all weather road, near black top with	---	Deserted farm, small ruins, sheepfold
Loose surface, gravel, all weather road	---	Cliff
Loose surface, dry weather, or wet road	---	Route, Crozier
Track or trail	---	Gravel, rocky ground and pebbles

BOUNDARIES

Spire	---	Depth covers in fathoms
Triangular	---	Sunken rocks, Fathoms fath
Heaps, central point	---	Rocky beach at low tide
Spot elevation in meters	▲	Reef, limit of danger line
Provisional base lines	---	Glacier, snowfield
Glacier, snowfield	---	What, pier, dike, dam
Glacial outwash	---	Swamp, fish, rapids
Melanic	---	

No words or boundaries appear on this sheet.

RESTRICTED

CONTOUR INTERVAL 20 METERS
 VERTICAL DATUM IS BASED ON MEAN SEA LEVEL

SECURITY INFORMATION

TRANSVERSE MERCATOR PROJECTION
 HORIZONTAL DATUM IS BASED ON THE GEODESIC DATUM OF ICELAND
 21°36' W OF WEST OF GREENWICH (UT-21) BY NORTH

ONE THOUSAND METER UNIVERSAL TRANSVERSE MERCATOR GRID, INTERNATIONAL SPHEROID, ZONE 28
 BALTIC TRANSVERSE MERCATOR GRID, INTERNATIONAL SPHEROID, ZONE 21
 UNIVERSAL TRANSVERSE MERCATOR GRID, INTERNATIONAL SPHEROID, ZONE 21
 FROM NUMBERED GRID NUMBER ONLY

THE LAST THREE DIGITS OF THE GRID NUMBERS ARE OMITTED

APPROXIMATE BEARING DECLINATION AND CONVERSION TABLE

ANNUAL MAGNETIC DECLINATION OF ICELAND'S	1949	1950	1951	1952	1953	1954	1955	1956	1957	1958	1959	1960
True magnetic declination	11° 30' W	11° 30' W	11° 30' W	11° 30' W	11° 30' W	11° 30' W	11° 30' W	11° 30' W	11° 30' W	11° 30' W	11° 30' W	11° 30' W
Magnetic declination	11° 30' W	11° 30' W	11° 30' W	11° 30' W	11° 30' W	11° 30' W	11° 30' W	11° 30' W	11° 30' W	11° 30' W	11° 30' W	11° 30' W

USE THE SHORTEST ROUTE OF ANY

SECURITY INFORMATION

THIS MAP IS CLASSIFIED "SECRET" AND IS NOT TO BE RELEASED OR DISSEMINATED TO THE PUBLIC OR TO ANY OTHER PERSON OR ORGANIZATION WITHOUT THE EXPRESS WRITTEN PERMISSION OF THE SECRETARY OF DEFENSE. THIS MAP IS CLASSIFIED "SECRET" AND IS NOT TO BE RELEASED OR DISSEMINATED TO THE PUBLIC OR TO ANY OTHER PERSON OR ORGANIZATION WITHOUT THE EXPRESS WRITTEN PERMISSION OF THE SECRETARY OF DEFENSE.