





AMS C762  
First Edition AMS

Prepared by the Army Map Service (AMS&S), Corps of Engineers, U.S. Army, Washington, D.C. Compiled in 1949 by photogrammetric (triangulation) methods by reference to National 1:50,000 Generalized Index, 44 and 54 1945, and from recent intelligence data. Aerial photography Sept. - Oct. 1946. Map not field checked. Heights are taken chiefly from the Icelandic charts, except that they have been used for S, G, H for N, P, and for H, K, M. Boundaries are indeterminate on this sheet.



**UNCLASSIFIED**  
RESTRICTED  
CONTOUR INTERVAL 20 METERS  
VERTICAL DATUM IS BASED ON MEAN SEA LEVEL.

**UNCLASSIFIED**  
RESTRICTED  
TRANSVERSE MERCATOR PROJECTION  
HORIZONTAL DATUM IS BASED ON THE ASTROMONIC STATION OF REYKJAVIK.  
1°35'11" WEST OF GREENWICH 64°59'38" NORTH

BLACK NUMBERED LINES INDICATE THE 1,000 METER UTM GRID. INTERNATIONAL SPHEROID, ZONE 27.

BROWN NUMBERED TICKS INSIDE THE NEATURE INDICATE THE 1,000 METER ICELAND GRID.

USGS NOTES: LONDON AIR PHOTOGRAPHS ON THIS MAP ARE LOANED TO YOUR AGENCY AND FORWARDED DIRECTLY TO YOUR COMMANDING OFFICER. NEAREST U.S. CONSULATE, WASHINGTON, D.C. MAPS OF ICELAND ARE IN STOCK ON HAND AT THIS OFFICE.

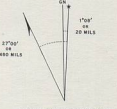


Table with 2 columns: GRID SQUARE IDENTIFICATION, TO OBTAIN A STANDARD REFERENCE ON THIS SHEET TO MATCH IT TO OTHERS.

GLOSSARY table with 2 columns: Symbol/Line style, Description.

INDEX TO ADJOINING SHEETS table with 3 columns: Sheet number, Easting, Northing.

PRINTED BY ARMY MAP SERVICE, CORPUS OF ENGINEERS, 6-51, 103473