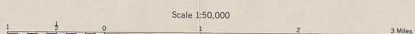


NORTH ATLANTIC OCEAN



CONTOUR INTERVAL 20 METERS WITH AUXILIARY CONTOURS AT 10 METERS INTERVALS

TRANSVERSE MERCATOR PROJECTION

HORIZONTAL DATUM IS BASED ON THE ASTRONOMICAL DATUM OF REYKJAVIK

HYDROGRAPHIC DATUM APPROXIMATE LEVEL OF MEAN LOW WATER SPRING

BLACK NUMERICAL LINES INDICATE THE 1000 METER UNIVERSAL TRANSVERSE

MEASUREMENT GRID (LINE 11) INTERNATIONAL SPHEROID

BROWN NUMERICAL FIGURES SHOW THE MEASURED HEIGHT

THE LAST THREE DIGITS OF THE GRID NUMBERS ARE OMITTED

VERTICAL DATUM IS BASED ON MEAN SEA LEVEL

VERTICAL DATUM IS BASED ON MEAN SEA LEVEL

OFFICIAL NAVY MAP SYMBOLS, MODIFICATION, E. C. MAPS OR FORMS WILL BE REPRODUCED AS REPLACES IF ADVISED

THIS MAP IS THE PROPERTY OF THE U.S. ARMY MAP SERVICE AND IS LOANED TO YOU FOR YOUR USE ONLY. IT IS NOT TO BE REPRODUCED OR TRANSMITTED IN ANY FORM OR BY ANY MEANS, ELECTRONIC OR MECHANICAL, INCLUDING PHOTOCOPYING, RECORDING, OR BY ANY INFORMATION STORAGE AND RETRIEVAL SYSTEM.

APPROXIMATE TRUE DECLINATION AND MAGNETIC DECLINATION OF QUARTERS

THIS MAP IS THE PROPERTY OF THE U.S. ARMY MAP SERVICE AND IS LOANED TO YOU FOR YOUR USE ONLY. IT IS NOT TO BE REPRODUCED OR TRANSMITTED IN ANY FORM OR BY ANY MEANS, ELECTRONIC OR MECHANICAL, INCLUDING PHOTOCOPYING, RECORDING, OR BY ANY INFORMATION STORAGE AND RETRIEVAL SYSTEM.

THIS MAP IS THE PROPERTY OF THE U.S. ARMY MAP SERVICE AND IS LOANED TO YOU FOR YOUR USE ONLY. IT IS NOT TO BE REPRODUCED OR TRANSMITTED IN ANY FORM OR BY ANY MEANS, ELECTRONIC OR MECHANICAL, INCLUDING PHOTOCOPYING, RECORDING, OR BY ANY INFORMATION STORAGE AND RETRIEVAL SYSTEM.

THIS MAP IS THE PROPERTY OF THE U.S. ARMY MAP SERVICE AND IS LOANED TO YOU FOR YOUR USE ONLY. IT IS NOT TO BE REPRODUCED OR TRANSMITTED IN ANY FORM OR BY ANY MEANS, ELECTRONIC OR MECHANICAL, INCLUDING PHOTOCOPYING, RECORDING, OR BY ANY INFORMATION STORAGE AND RETRIEVAL SYSTEM.

THIS MAP IS THE PROPERTY OF THE U.S. ARMY MAP SERVICE AND IS LOANED TO YOU FOR YOUR USE ONLY. IT IS NOT TO BE REPRODUCED OR TRANSMITTED IN ANY FORM OR BY ANY MEANS, ELECTRONIC OR MECHANICAL, INCLUDING PHOTOCOPYING, RECORDING, OR BY ANY INFORMATION STORAGE AND RETRIEVAL SYSTEM.

LEGEND section containing symbols for roads, boundaries, spot elevation, and various terrain features.

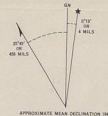
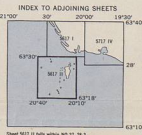
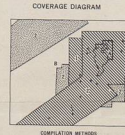


Table with columns for grid designation, square designation, and sample points, used for coordinate reference.

RESTRICTED UNCLASSIFIED

GLOSSARY table listing symbols and their corresponding terrain or feature names.



COMPLETION METRICS and other technical details regarding the map's production and accuracy.