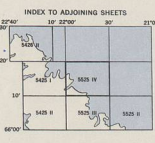
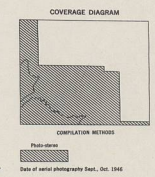
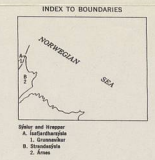


29° 28' 27' 26' 25' 24'



GLOSSARY

+	...	river, stream
▲	valley, dale
□	island
○	island
▲	mountain, hill
▲	rock, bay
▲	rock, connecting ridge
▲	rolling rock
▲	mountain side, slope
▲	mountain
▲	projecting mountain, promontory, crag
▲	plateau
▲	mountain dairy, shed
▲	island, dairy, roof
▲	mountain pass, gap
▲	hill, point
▲	hill, water
▲	bay, over creek



Prepared under the direction of the Chief of Engineers by the Corps of Engineers, U. S. Army Map Service (AMSS), Washington, D. C. Compiled in 1945 by stereogrammetric (topographic) methods by reference to Iceland, 1:50,000 Geodetic Institute, 21 Dec, 21 Dec, 21 Dec, 1941, and from recent intelligence data. Aerial photography from, Oct, 1946. Road reconnaissance by U. S. Army 1943. Map not field checked. Names are taken directly from the Icelandic sheets, except that dh has been used for S, D, U, in lot 1, 2, and as far as...



UNCLASSIFIED RESTRICTED INFORMATION

CONTour INTERVAL 20 METERS
VERTICAL DATUM IS BASED ON MEAN SEA LEVEL

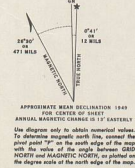
TRANSVERSE MERCATOR PROJECTION
HORIZONTAL DATUM IS BASED ON THE ASTRONOMIC STATION OF REYKJAVIK: 23°05'17" WEST OF GREENWICH, 64°05'31.88" NORTH

ONE THOUSAND METER UTM TRANSVERSE MERCATOR GRID, INTERNATIONAL SPHEROID, ZONE 27

THE LAST THREE DIGITS OF THE GRID NUMBERS ARE OMITTED

LEGEND

ROADS	Hard surface, all weather road.	Build-up area
ROADS	More than two lanes wide	Church; School
ROADS	Hard surface, all weather road.	Location
ROADS	Two lane road	Location
ROADS	Hard surface, all weather road.	Location
ROADS	Less than two lanes wide	Location
ROADS	Gravel surface, gravel	Location
ROADS	all weather road	Location
ROADS	Light surface, dry weather.	Location
ROADS	or dirt road	Location
ROADS	Track or trail	Location
ROADS	Rawls; Cracks	Location
BOUNDARIES	General, rocky ground and pebbles	Location
BOUNDARIES	Slope	Location
BOUNDARIES	Depth cross, hollow	Location
BOUNDARIES	Wedge	Location
BOUNDARIES	Horizontal control point	Location
BOUNDARIES	Spot elevation in meters	Location
BOUNDARIES	Prominent line lines	Location
BOUNDARIES	Glasser; Stonefield	Location
BOUNDARIES	Clashed (crossed)	Location
BOUNDARIES	Mosaic	Location
BOUNDARIES	No words or brushwood appear on this sheet	Location



GRID ZONE DESIGNATION	27N
U.T.M. ZONE IDENTIFICATION	VP
GRID ZONE DESIGNATION	27N
U.T.M. ZONE IDENTIFICATION	VP

USING METRIC UNITS OR CONVERSIONS ON THIS MAP ARE LIMITED TO WATER MEASUREMENTS AND FORWARD OBJECTS TO CORRELATIONS. OFFICIAL, MAP SERVICE, WASHINGTON, D. C. THIS MAP IS HEREBY MADE UP OF REVISIONS TO THE ORIGINAL.