ICELAND 1:50,000

ÖGUR

AMS 1

RESTRICTED
UNCLASSIFIED

SHEET 5425 III
A.M.S. SERIES C762

A.M.S. C762
AMS 1

Prepared under the direction of the Chief of Engineers by the Corps of Engineers, U. S. Army Map Service (AM), Washington, D. C. Compiled in 1948 by stereophotogrammetric (multiplex) methods by reference to Iceland, 1:100,000, Geodaetisk Institut, 11, 12, 21, 22, 1945; Iceland, 1:50,000, Geodaetisk Institut, 11SE, 12 NE, 21 SW, 22 NW, 1941; and from recent intelligence data. Aerial photography Sept., Oct. 1946. Road reconnaissance by U. S. Army 1943. Map not field checked. Names are taken directly from the Icelandic sheets, except that dh has been used for ð, Ð; th for þ, Þ and ae for æ, Æ.

LEGEND

ROADS
- Hard surface, all weather road, more than two lanes wide
- Hard surface, all weather road, two lanes wide
- Hard surface, all weather road, less than two lanes wide
- Loose surface, graded, all weather road
- Loose surface, dry weather, or dirt road
- Track or trail

BOUNDARIES
- Sysla
- Hreppur

Horizontal control point
Spot elevation in meters · 168
Prominent lava flows
Glacier; Snowfield
Glacial outwash
Moraine

Built-up area
Church; School
Located object
Deserted farm, small ruins; Sheepfold — Ruins SF
Cliff
Ravine; Crevice
Gravel, rocky ground and pebbles
Depth curves in fathoms
Soundings in fathoms
Sunken rocks; Foreshore flats
Rocks awash at low tide
Reef; Limit of danger line
Submerged reef
Wharf, pier; Seawall
Swamp; Falls; Rapids

No woods or brushwood appear on this sheet

Scale 1:50,000

1 ½ 0 1 2 3 Miles
1000 500 0 1000 2000 3000 4000 Meters
1000 500 0 1000 2000 3000 4000 Yards

CONTOUR INTERVAL 20 METERS WITH AUXILIARY CONTOURS AT 10 METER INTERVALS
VERTICAL DATUM IS BASED ON MEAN SEA LEVEL

TRANSVERSE MERCATOR PROJECTION
HORIZONTAL DATUM IS BASED ON THE ASTRONOMIC STATION OF REYKJAVIK:
21°55'51.15" WEST OF GREENWICH, 64°08'31.88" NORTH

ONE THOUSAND METER UNIVERSAL TRANSVERSE MERCATOR GRID, INTERNATIONAL SPHEROID, ZONE 27
BROWN NUMBERED TICKS INSIDE THE NEATLINE INDICATE THE 1,000 METER ICELAND ZONE GRID.
THE LAST THREE DIGITS OF THE GRID NUMBERS ARE OMITTED

USERS NOTING ERRORS OR OMISSIONS ON THIS MAP ARE URGED TO MARK HEREON AND FORWARD DIRECTLY TO COMMANDING OFFICER, ARMY MAP SERVICE, WASHINGTON, D. C. MAPS SO FORWARDED WILL BE RETURNED OR REPLACED IF DESIRED.

RESTRICTED
UNCLASSIFIED
SECURITY INFORMATION

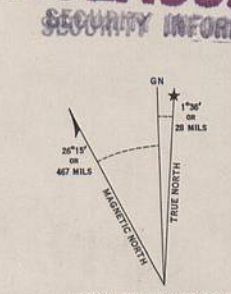

APPROXIMATE MEAN DECLINATION 1949
FOR CENTER OF SHEET
ANNUAL MAGNETIC CHANGE IS 13' EASTERLY

Use diagram only to obtain numerical values. To determine magnetic north line, connect the pivot point "P" on the south edge of the map with the value of the angle between GRID NORTH and MAGNETIC NORTH, as plotted on the degree scale at the north edge of the map.

CORPS OF ENGINEERS, U. S. ARMY MAP SERVICE, 103366
12-49 1949

GLOSSARY

á	river, stream
bót	cove
dalur	valley, dale
djúp	deep, open sea
ey	island
eyri	sandy, gravelly bank; spit
fell	isolated mountain or hill
fjall	mountain, hill
fjördhur	fiord, bay
foss	waterfall
háls	neck, connecting ridge
heidhi	stony, barren upland; heath
hlídh	mountain side, slope
hóll (hólar)	hill(s), hillock(s)
hólmi (hólmar)	islet(s)
hús	house, building
hyrna	mountain peak
kleif	ridge of cliffs; rocky ascent
klettur	rock; crag
kot	small farm; hut
laekur	brook, rivulet
nes	point, cape
ós	river mouth, headwaters
sel	mountain dairy, shed
sker	island, skerry, reef
stadhir	place, town
sund	strait, sound, passage
tangi	spit, point
vatn	lake, water
vík	bay, cove, creek

INDEX TO BOUNDARIES

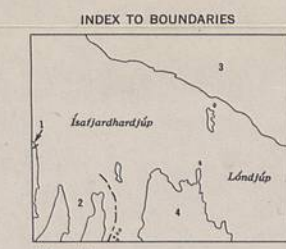

Súdur and Hreppar
Ísafjardharsýsla
1. Eyrar
2. Súdhavíkur
3. Snaefjalla
4. Ögur

COVERAGE DIAGRAM



COMPILATION METHODS

Photo-stero — Map

A. Iceland 1:100,000, Geodaetisk Institut; 21, 1945 (controlled ground survey, reliability good.)

INDEX TO ADJOINING SHEETS

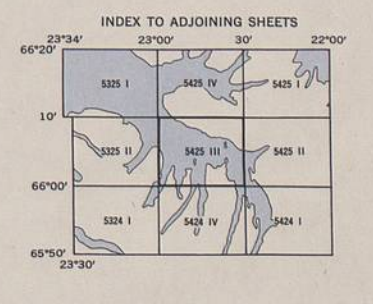

ÖGUR, ICELAND
ÍSAFJARDHARSÝSLA
N6600-W2230/10X30