
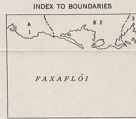




GLOSSARY

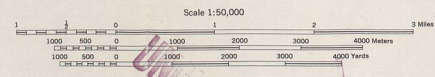
Table with 2 columns: Symbol and Description. Includes terms like river, stream, rocky hill, bay, beach, etc.



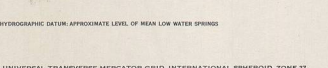
AMS C762  
AMS 1, 1950

Prepared under the direction of the Chief of Engineers by the Corps of Engineers, U. S. Army Map Service (AMS), Washington, D. C. Completed in 1949 by photogrammetric (stereoscopic) methods by reference to Iceland 1:150,000, Geostatisks Institut, 1:25, 1945; Iceland 1:50,000, Geostatisks Institut, 15 NE 25 NW 25 SW, 1941; and from coastal hydrography compiled from Danish Hydrographic Chart Nos. 43, 1944, 46, 1946, Aerial photography Sept. 1943. Miscellaneous detail added from Intelligence reports. Road reconnaissance by U. S. Army 1943. Tracks or trails in hatched areas are provided at low water. They are not fixed channels. Names are taken directly from the Icelandic sheets, except that dh has been used for 0, D, S, P, q, r, and so on, etc.

LEGEND section listing various symbols and their meanings for roads, buildings, churches, and other features.



RESTRICTED  
CONTOUR INTERVAL 20 METERS  
VERTICAL DATUM IS BASED ON MEAN SEA LEVEL  
SECURITY INFORMATION  
TRANSVERSE MERCATOR PROJECTION  
HORIZONTAL DATUM IS BASED ON THE ASTROMETRIC SYSTEM OF REYKJAVIK  
EPOCH OF MEAN SOLAR TIME 1958.0



OTHER METRIC MEASURES OF LENGTH ARE NOT SHOWN AND WILL BE PROVIDED ON REQUEST. METRIC MEASURES WILL BE INDICATED BY SQUARES.

Grid Zone Identification (GZI) section showing the grid zone (VM) and grid zone designation (722500).

