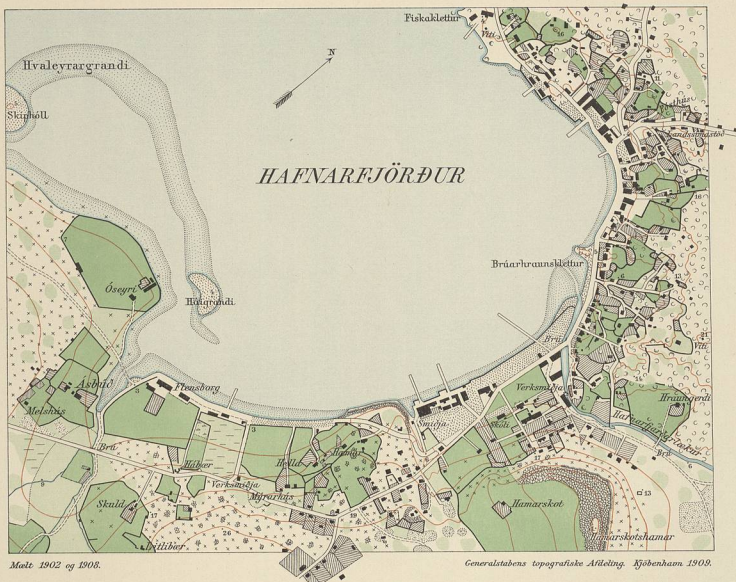


HAFNARFJÖRÐUR.





















Mælt 1902 og 1908.

Generaltabens topografiske Afdeling, Kjøbenhavn 1909.

Heðakortur í metrum; hæðamismunur 5 metrum.

1 : 5000



 Tún	 Mál
 Hagl.	 Malar
 Engi.	 Sandar
 Mjri.	 Fjörur
 Klottar, klappir	 Vögur, göta
 Hellakraun	 Torfbæggur eða grjótgardur
 Apulkraun	 Vögvinging
 Steinar og Steyrgríti.	 Aðrar grítingar og skilgardar
	 Klottar, hamur