
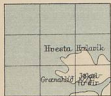


GENERALSTABENS TOPOGRAFISKE KORT



HVESTA.


10 STRAUMNES S.A.



Målest. 1916.

Højdeforskellen mellem Kurverne er 20 Meter; Højdetal i Meter.

Generalstabens topografiske Afdeling. Kjöbenhavn 1915.



1 : 50000

