




UNCLASSIFIED
RESTRICTED

29° 28' 27' 26' 25' 24'

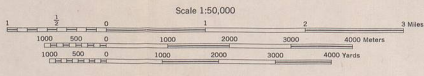


GLOSSARY

river, stream	river, stream
canal, dike	canal, dike
island	island
mountain, hill	mountain, hill
bay, marsh, fifth	bay, marsh, fifth
mountain peak	mountain peak
glacier, ice	glacier, ice
place, town, church	place, town, church
lake, water	lake, water
bay, cove, creek	bay, cove, creek



A.M.S. C762
AMS-1
Prepared under the direction of the Chief of Engineers by the Corps of Engineers, U. S. Army Map Service (AMS), Washington, D. C. Compiled in 1948 by stereophotogrammetry (multiflash) methods by reference to basemap, 1:100,000, Geodætisk Institut, 32, 1945; Iceland 1:50,000, Geodætisk Institut, 32 NE, 32 NW, 1941, and from recent intelligence data. Aerial photography taken, 1946. Road reconnaissance by U. S. Army (1943). All spot heights checked. Names are taken directly from the Icelandic sheets, except that dh has been used for D, D, Dh for p, p, p and so on, etc.



LEGEND

ROADS	High surface, all weather road	Built-up area
High surface, less than two lanes wide	Low surface, all weather road	Church, school
Low surface, all weather road	Low surface, gravel	Localities
Low surface, gravel	Low surface, dirt	Dissected lands, small ruins; Sheepfold
Low surface, dirt	Track or trail	Cliff
Track or trail		Ruins; Caves
BOUNDARIES		Gravel, rocky ground and pebbles
Syða	Depth curves in fathoms	
Reppur	Soundings in fathoms	
Nautical control point	Starker rocks; Formosa flats	
Spot elevation in meters	Beak, break of bar file	
Prominent base flow	Beef; Limit of danger line	
Quasic; Sheepfold	Submerged reef	
Quasic outwash	Wharf, pier; Seawall	
Marsa	Swamp; Felt; Rapids	

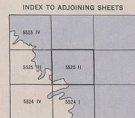
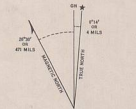
No woods or brushwood appear on this sheet.

CONTOUR INTERVAL 20 METERS
VERTICAL DATUM IS BASED ON MEAN SEA LEVEL.

TRANSVERSE MERCATOR PROJECTION
HORIZONTAL DATUM IS BASED ON THE ASTRONOMICAL STATION OF REYKJAVIK, 21°03' 10" WEST OF GREENWICH, 64°53' 00" NORTH.

ONE THOUSAND METER UNIVERSAL TRANSVERSE MERCATOR GRID, INTERNATIONAL SPHEROID, ZONE 27
FROM METERS TO FEET: 100 METERS EQUALS 328 FEET
THE LAST THREE DIGITS OF THE GRID NUMBERS ARE OMITTED

UNCLASSIFIED
RESTRICTED
Security Information



REYKJARNESHYRNA, ICELAND
STRANDASÝSLA
ÁRNES (HREPPAR)
N6605-W2100/10x30